

OCR

Oxford Cambridge and RSA

Friday 15 May 2015 – Afternoon

AS GCE GEOGRAPHY

F762/01/I Managing Change in Human Environments

INSERT

Duration: 1 hour 30 minutes



INFORMATION FOR CANDIDATES

- This document consists of **8** pages. Any blank pages are indicated.

INSTRUCTION TO EXAMS OFFICER/INVIGILATOR

- Do not send this Insert for marking; it should be retained in the centre or recycled. Please contact OCR Copyright should you wish to re-use this document.

Fig. 1 Average road traffic delay for commuters in selected cities (minutes/day)

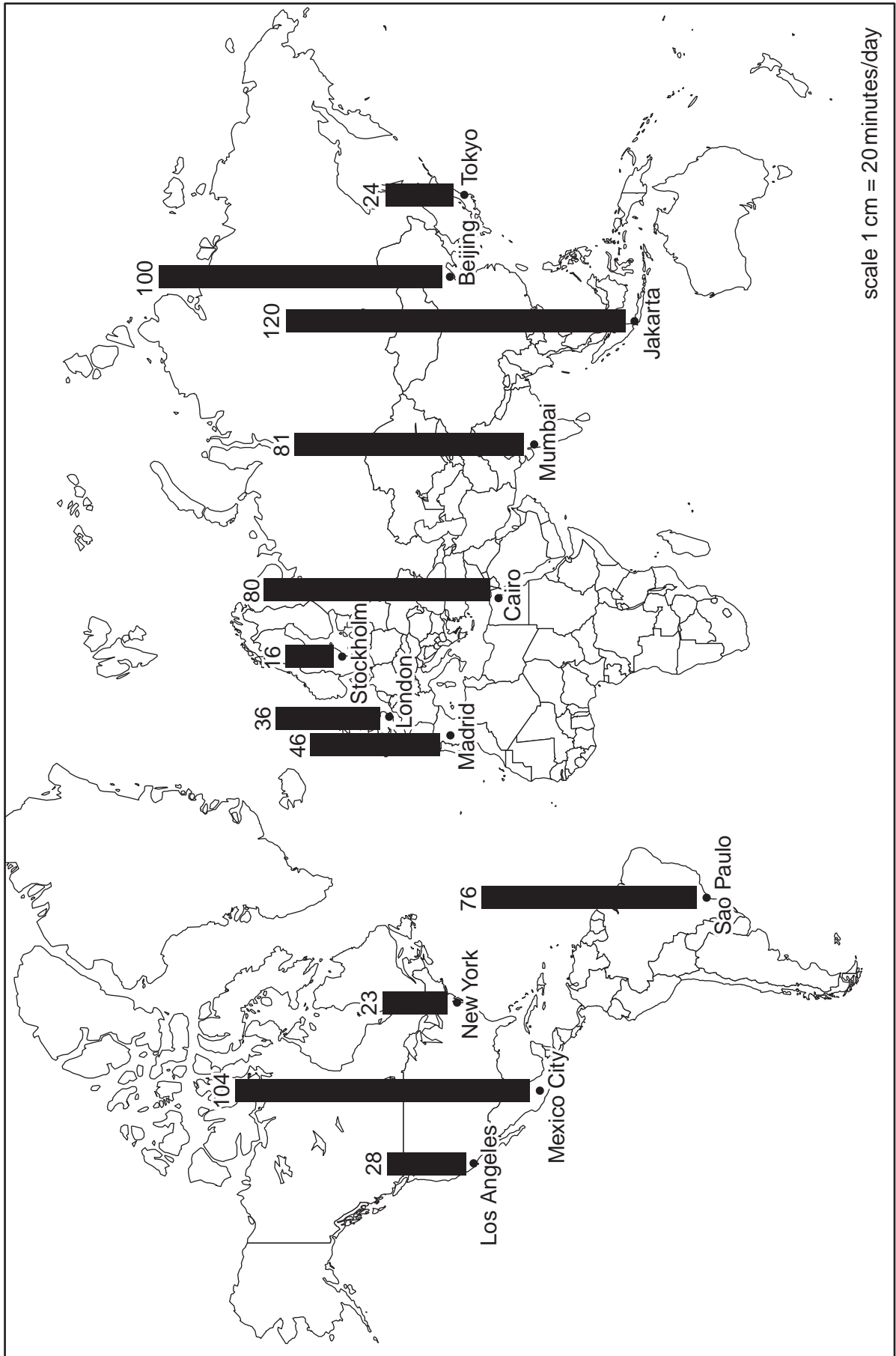


Fig. 2 Average daily traffic flows in the Peak District National Park (1980 and 2010)

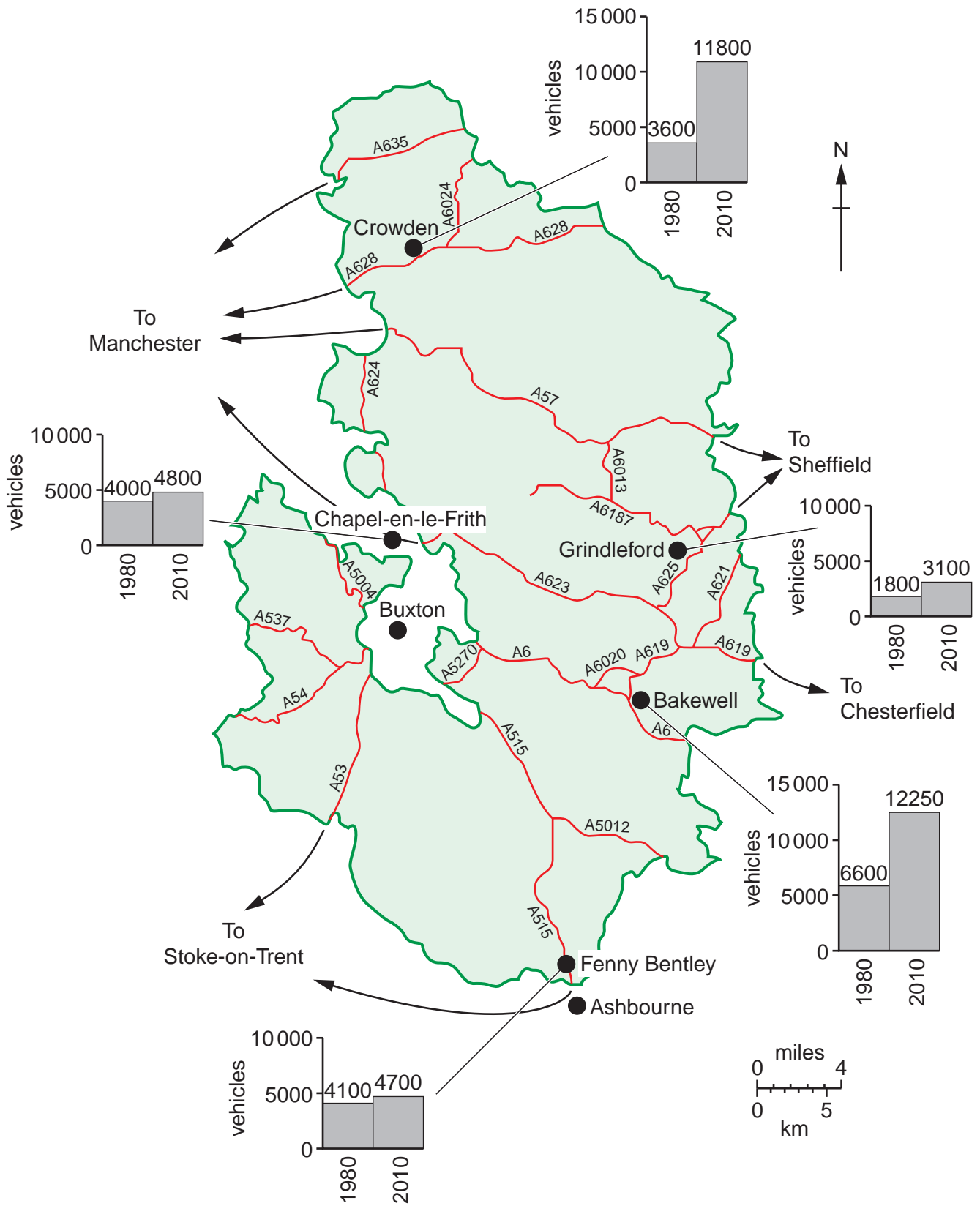
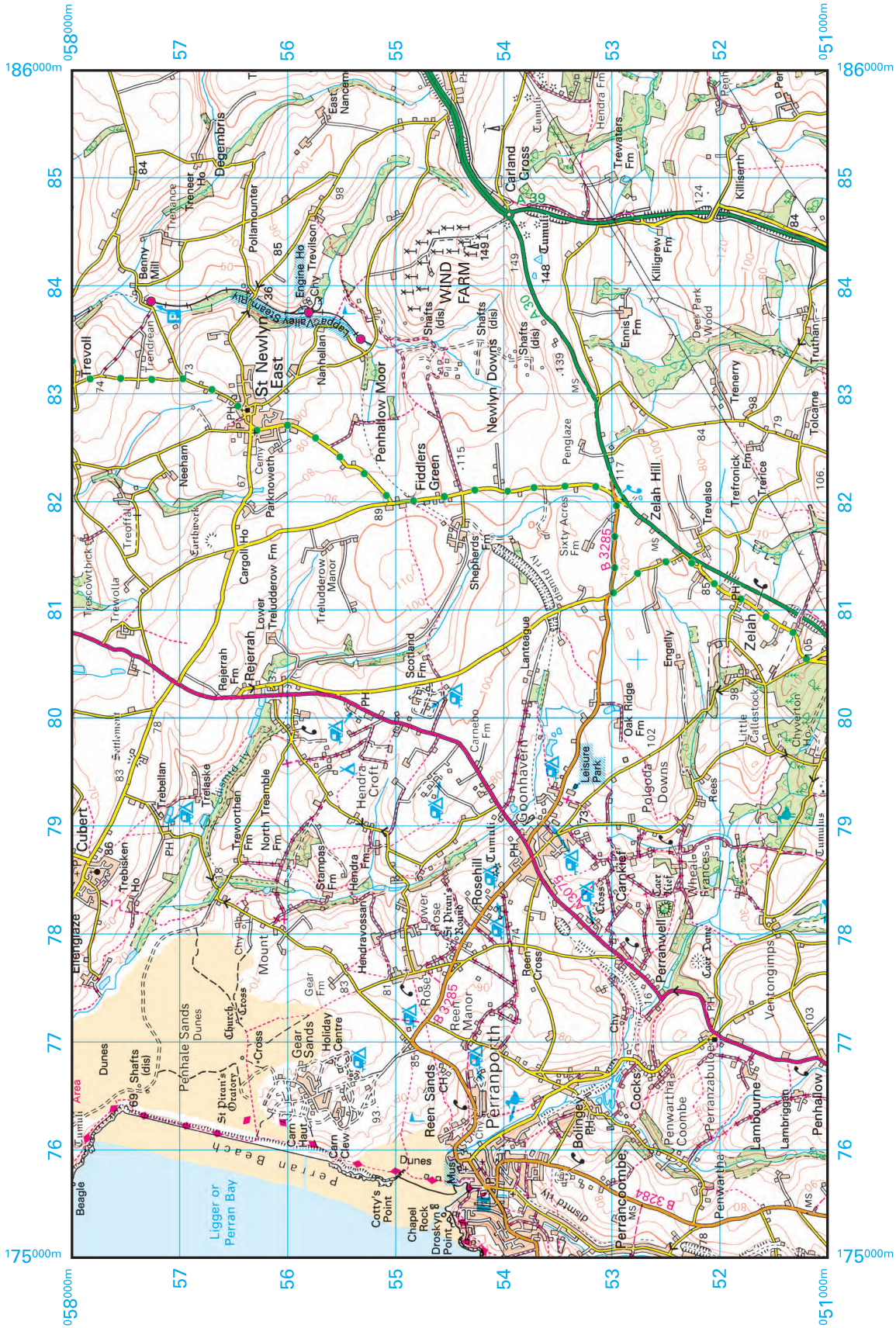


Fig. 3 OS map extract showing the location of a wind farm in Cornwall



Extract produced by Ordnance Survey 2013. Licence: 100043707 © Crown copyright 2011. All rights reserved.

Ordnance Survey, OS, the OS Symbol and Landranger are registered trademarks of Ordnance Survey, the national mapping agency of Great Britain. Reproduction in whole or in part by any means is prohibited without the prior written permission of Ordnance Survey. For educational use only.



Four colours should appear above; if not then please return to the invigilator.
Four colours should appear above; if not then please return to the invigilator.

<h3>ROADS AND PATHS</h3>	<p>Not necessarily rights of way</p> <p>Primary Route (recommended through route)</p> <p>Main road</p> <p>Secondary road</p> <p>Road generally more than 4m wide</p> <p>Road generally less than 4m wide</p> <p>Path / Other road, drive or track</p> <p>Gradient: steeper than 20% (1 in 5), 14% to 20% (1 in 7 to 1 in 5)</p>	<h3>TOURIST INFORMATION</h3>																												
<h3>RAILWAYS</h3>		<h3>LAND FEATURES</h3>																												
<h3>WATER FEATURES</h3>																														
<h3>HEIGHTS</h3> <p>Contours are at 10 metres vertical interval</p> <p>Heights are to the nearest metre above mean sea level</p> <p>Where two heights are shown the first height is to the base of the triangulation pillar and the second (in brackets) to the highest natural point of the hill</p>	<h3>ROCK FEATURES</h3>																													
<h3>PUBLIC RIGHTS OF WAY</h3> <p>Danger Area Firing and Test Ranges in the area. Danger! Observe warning notices.</p>	<h3>OTHER PUBLIC ACCESS</h3>																													
<h3>HISTORICAL FEATURES</h3>	<h3>ABBREVIATIONS</h3> <table border="0"> <tr> <td>Br</td><td>Bridge</td> <td>MS</td><td>Milestone</td> </tr> <tr> <td>Cemy</td><td>Cemetery</td> <td>Mus</td><td>Museum</td> </tr> <tr> <td>CG</td><td>Cattle grid</td> <td>P</td><td>Post office</td> </tr> <tr> <td>CH</td><td>Clubhouse</td> <td>PC</td><td>Public convenience (in rural areas)</td> </tr> <tr> <td>Fm</td><td>Farm</td> <td>PH</td><td>Public house</td> </tr> <tr> <td>Ho</td><td>House</td> <td>Sch</td><td>School</td> </tr> <tr> <td>MP</td><td>Milepost</td> <td>TH</td><td>Town Hall, Guildhall or equivalent</td> </tr> </table>	Br	Bridge	MS	Milestone	Cemy	Cemetery	Mus	Museum	CG	Cattle grid	P	Post office	CH	Clubhouse	PC	Public convenience (in rural areas)	Fm	Farm	PH	Public house	Ho	House	Sch	School	MP	Milepost	TH	Town Hall, Guildhall or equivalent	
Br	Bridge	MS	Milestone																											
Cemy	Cemetery	Mus	Museum																											
CG	Cattle grid	P	Post office																											
CH	Clubhouse	PC	Public convenience (in rural areas)																											
Fm	Farm	PH	Public house																											
Ho	House	Sch	School																											
MP	Milepost	TH	Town Hall, Guildhall or equivalent																											

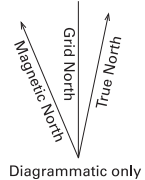
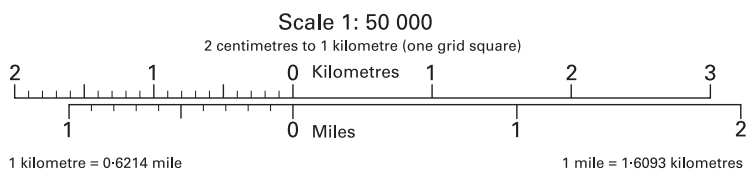
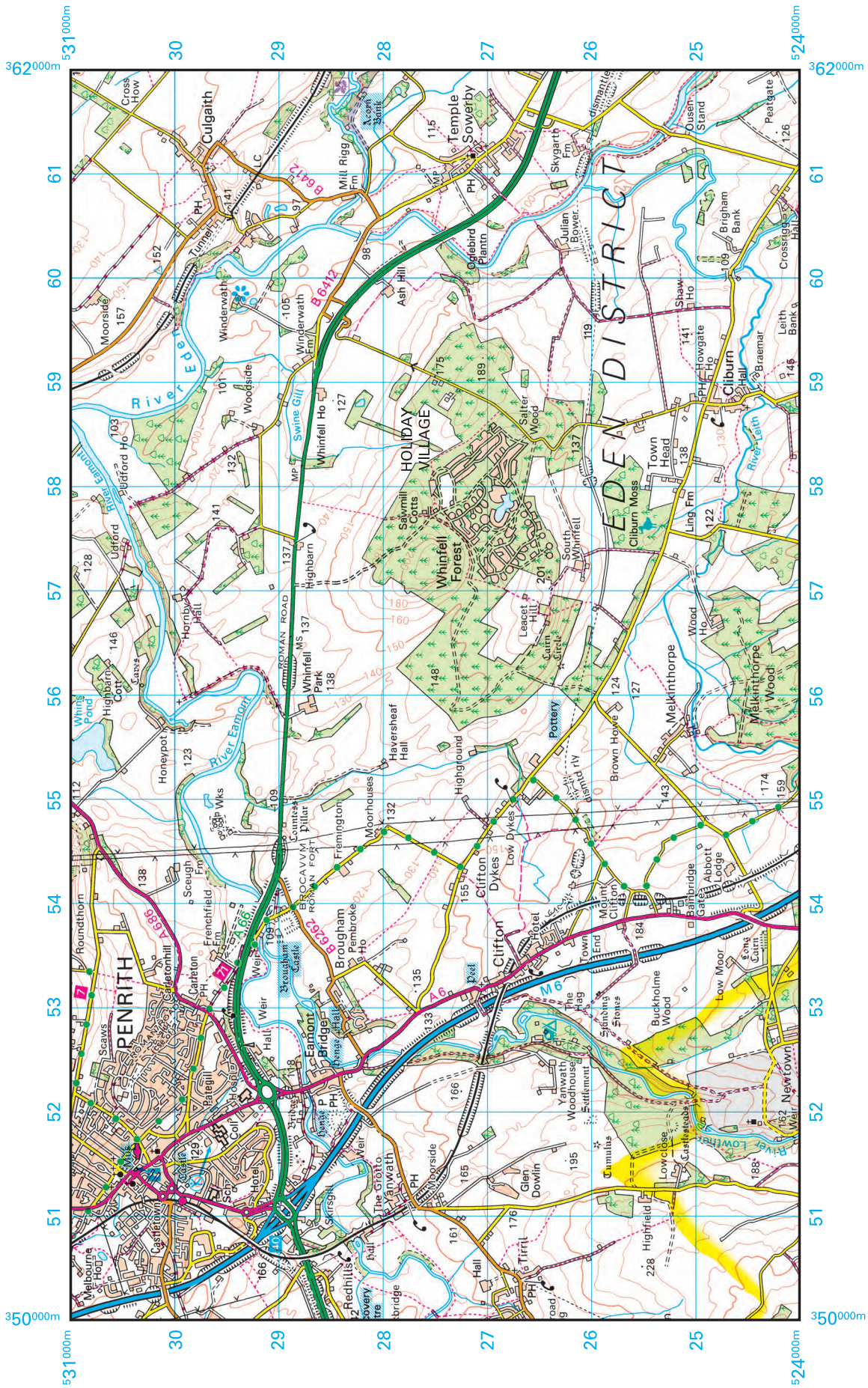


Fig. 4 OS map extract showing the location of a holiday village in Cumbria



Extract produced by Ordnance Survey 2013. Licence: 100043707
© Crown copyright 2011 & 2008. All rights reserved.

Ordnance Survey, OS, the OS Symbol and Landranger are registered trademarks of Ordnance Survey, the national mapping agency of Great Britain.
Reproduction in whole or in part by any means is prohibited without the prior written permission of Ordnance Survey. For educational use only.



Four colours should appear above; if not then please return to the invigilator.
Four colours should appear above; if not then please return to the invigilator.

ROADS AND PATHS Not necessarily rights of way

RAILWAYS

WATER FEATURES

HEIGHTS

Contours are at 10 metres vertical interval
Heights are to the nearest metre above mean sea level

Where two heights are shown the first height is to the base of the triangulation pillar and the second (in brackets) to the highest natural point of the hill

ROCK FEATURES

PUBLIC RIGHTS OF WAY

BOUNDARIES

OTHER PUBLIC ACCESS

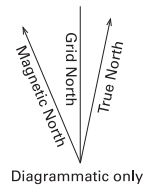
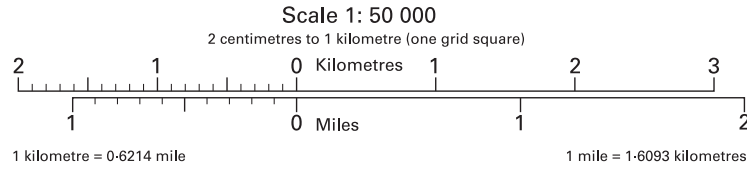
HISTORICAL FEATURES

TOURIST INFORMATION

LAND FEATURES

ABBREVIATIONS

Br	Bridge	MS	Milestone
Cemy	Cemetery	Mus	Museum
CG	Cattle grid	P	Post office
CH	Clubhouse	PC	Public convenience (in rural areas)
Fm	Farm	PH	Public house
Ho	House	Sch	School
MP	Milepost	TH	Town Hall, Guildhall or equivalent



OCR
Oxford Cambridge and RSA

Copyright Information

OCR is committed to seeking permission to reproduce all third-party content that it uses in its assessment materials. OCR has attempted to identify and contact all copyright holders whose work is used in this paper. To avoid the issue of disclosure of answer-related information to candidates, all copyright acknowledgements are reproduced in the OCR Copyright Acknowledgements Booklet. This is produced for each series of examinations and is freely available to download from our public website (www.ocr.org.uk) after the live examination series.

If OCR has unwittingly failed to correctly acknowledge or clear any third-party content in this assessment material, OCR will be happy to correct its mistake at the earliest possible opportunity.

For queries or further information please contact the Copyright Team, First Floor, 9 Hills Road, Cambridge CB2 1GE.

OCR is part of the Cambridge Assessment Group; Cambridge Assessment is the brand name of University of Cambridge Local Examinations Syndicate (UCLES), which is itself a department of the University of Cambridge.